












**AERODROME OBSTACLE CHART - ICAO  
TYPE A (OPERATING LIMITATIONS) RWY 01**

**KUKES / ALBANIA**  
**RWY 01**

| RWY 01      | DECLARED DISTANCES in m            | RWY 19      |
|-------------|------------------------------------|-------------|
| <b>2198</b> | TAKE-OFF RUN AVAILABLE             | -           |
| <b>2198</b> | TAKE-OFF DISTANCE AVAILABLE        | -           |
| <b>2198</b> | ACCELERATE STOP DISTANCE AVAILABLE | -           |
| -           | LANDING DISTANCE AVAILABLE         | <b>2198</b> |

| AMENDMENT RECORD |      |            |
|------------------|------|------------|
| No.              | DATE | ENTERED BY |
|                  |      |            |

## LEGEND

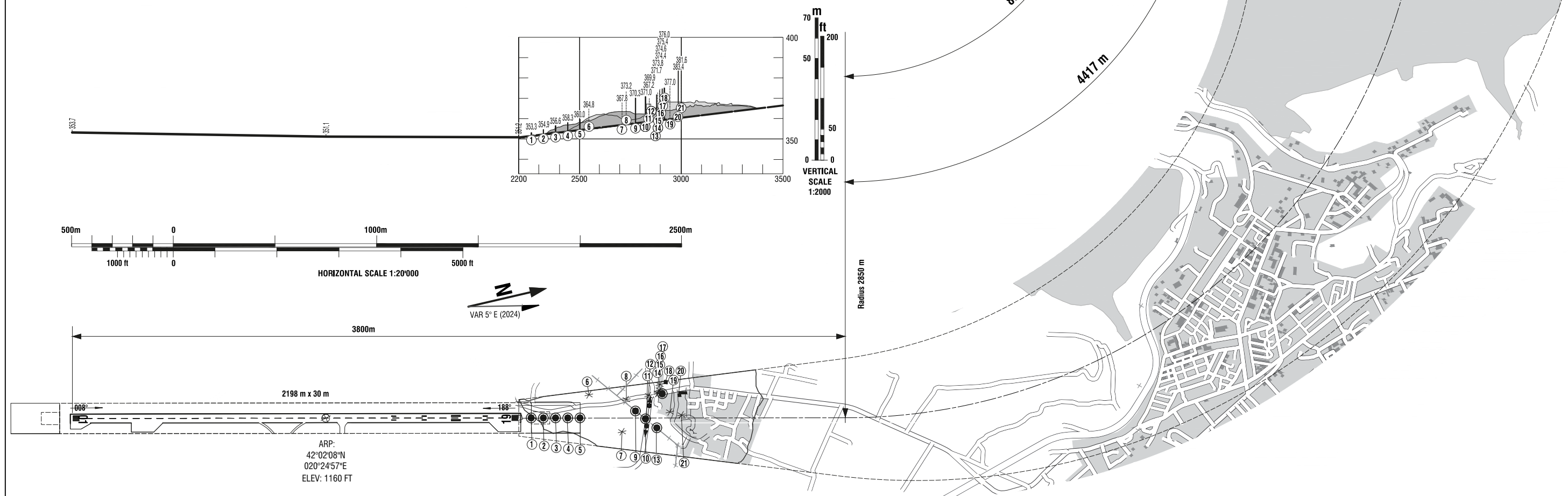
- |   |   |
|---|---|
|  | <b>Identification number</b>                          |
|  | <b>Tree</b>   |
|  | <b>Tree in profile</b>                                |
|  | <b>Pole, tower, antenna etc.</b>                      |
|  | <b>Building</b>                                       |
|  | <b>Terrain penetrating obstacle plane centerline</b>  |
|  | <b>Terrain penetrating obstacle plane left border</b> |
|  | <b>Moving vehicles</b>                                |
|  | <b>Moving vehicles in profile</b>                     |
|  | <b>OBST ELEV in m</b>                                 |
|  | <b>AD Profile ELEV in m</b>                           |

**RMK: The shown take-off flight path area is based on the most favourable obstacle situation.**

**CAUTION:**  
High terrain near end of TOFPA

10 km

488 m





THIS PAGE INTENTIONALLY LEFT BLANK