



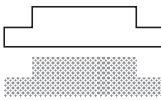















145	Hard surface runway	
146	Pierced steel plank or steel mesh runway	
147	Unpaved runway	
148	Stopway SWY	
149	Taxiways and parking areas	
150	Helicopter alighting area on an aerodrome	
151	Aerodrome reference point ARP	
152	VOR check-point	
153	Runway visual range (RVR) observation site	

154	Point light	 
155	Obstacle light	
156	Landing direction indicator (lighted)	
157	Landing direction indicator (unlighted)	
158	Stop bar	
159	Runway-holding position Pattern A Pattern B <i>Note.— For application, see Annex 14, Volume I, 5.2.10.</i>	 
160	Intermediate holding position <i>Note.— For application, see Annex 14, Volume I, 5.2.11.</i>	
161	Hot spot <i>Note.— Hot spot location to be circled.</i>	